




CAROLINE PITT

- Give structure and identity to the space
- Proposal to install 64 Nr 8-10 Standard Trees to Avenue Pathways and in green space groupings.





GENERAL PLANTING NOTES

- Avenue Planting offset minimum 2.5m from path to allow mower access
- Minimum 3m mown trim to be maintained to newly established meadow areas.

KEY

-  Existing Individual Tree
-  Existing Tree Belt
-  Informal desire line / pathway

PLANTING PROPOSALS

-  Proposed Standard 363 Nr
-  Proposed Feathered - Community Planted 68 Nr
-  Proposed Area to establish as meadow
-  Infill Native Hedge Planting 150 lm

SLATYFORD DENE PROJECT BRIEF

- Maintain sense of security in park
- Give structure and identity to the space
- Provide visual variation within the landscape through introduction of meadow grass
- Incorporate succession planting
- Reference the 'Silver' of the nearby Lonnen and the historic waterway.
- Infill hedge/boundary planting to east fence line of depot
- Potential for new hedge to south west depot boundary
- Proposal to install:
 - 296 Nr Standard Trees
 - 69 Feathered Trees

Potential community planting

- Stocksfield Primary
- English Martyrs
- Football Teams

Stakeholders

- Stagecoach Depot



Louise Sloan, Assistant Director Planning
Investment and Growth Directorate - Newcastle City Council
9th Floor, Civic Centre, Barras Bridge, NE1 8QH
Tel: +44 (0) 191 2115629
louise.sloan@newcastle.gov.uk
www.newcastle.gov.uk

© Crown Copyright and database right 2023.
Ordnance Survey 100019569.

Rev.	By	Date	Description

Project
LE453
Slatyford Dene &
Caroline Pit Tree Planting

Drawing title
General Arrangement

Drawn by	AMc
Date	06/01/2025
Path & Filename	G:\
Layout	A3

Scales	NTS
Job Number	LE453
Drawing Number	001
Revision	